





**Lukas
Stadtherr**



Suisse**Mobile**



Human Powered Mobility®



Suisse **Mobile**





Suisse**Mobile**





Suisse**Mobile**



Human Powered Mobility®



Suisse **Mobile**



Human Powered Mobility®



**What is the aim of
SwitzerlandMobility?**



Communication

Best of

HPM

Human Powered Mobility




Communication

Best of

HPM

Human Powered Mobility



Communication

Best of


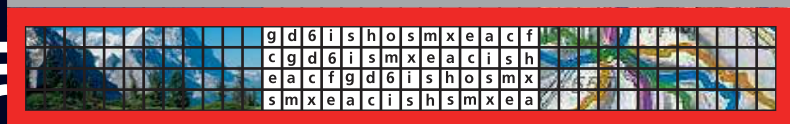
HPM


Human Powered Mobility

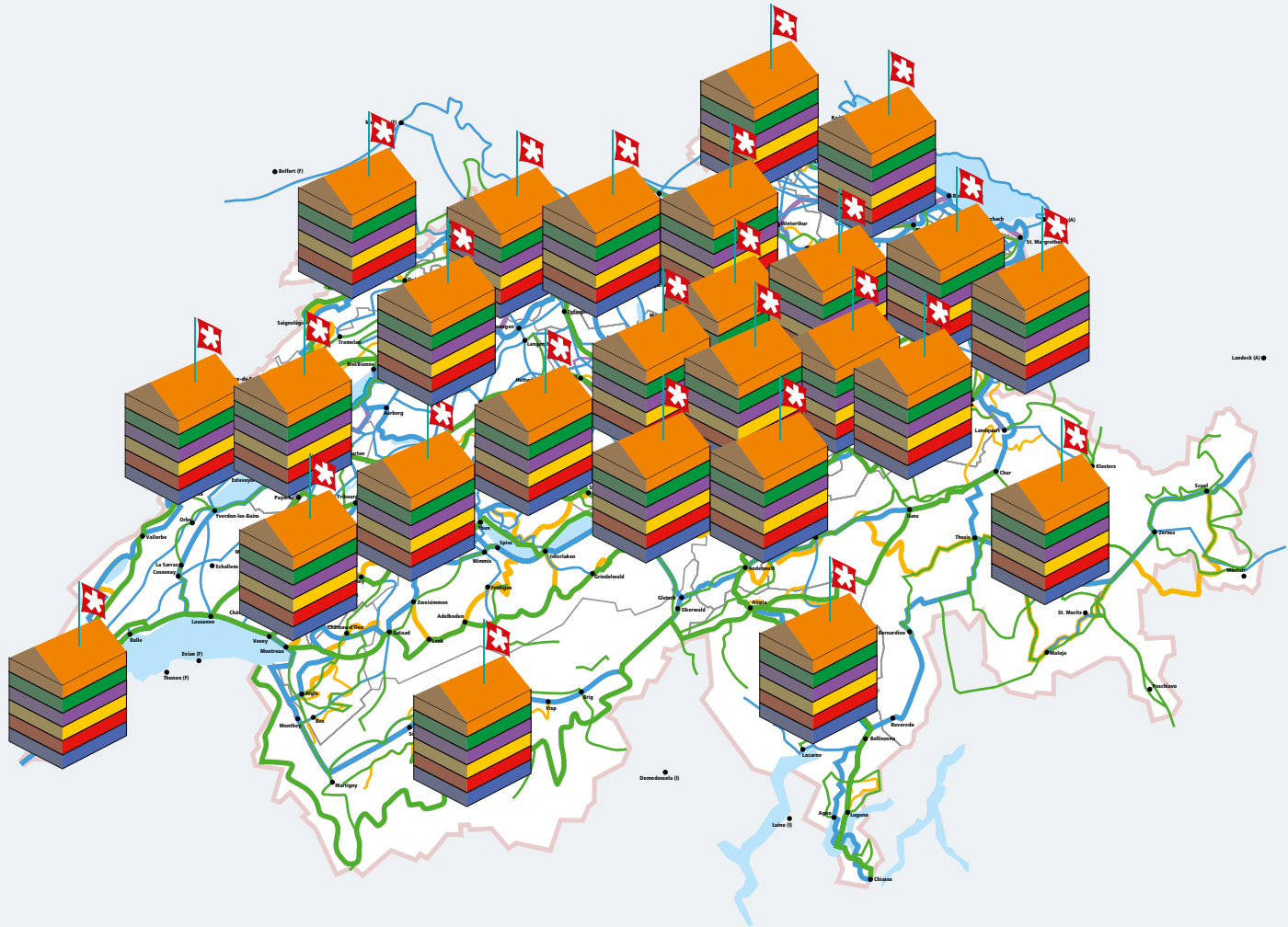

















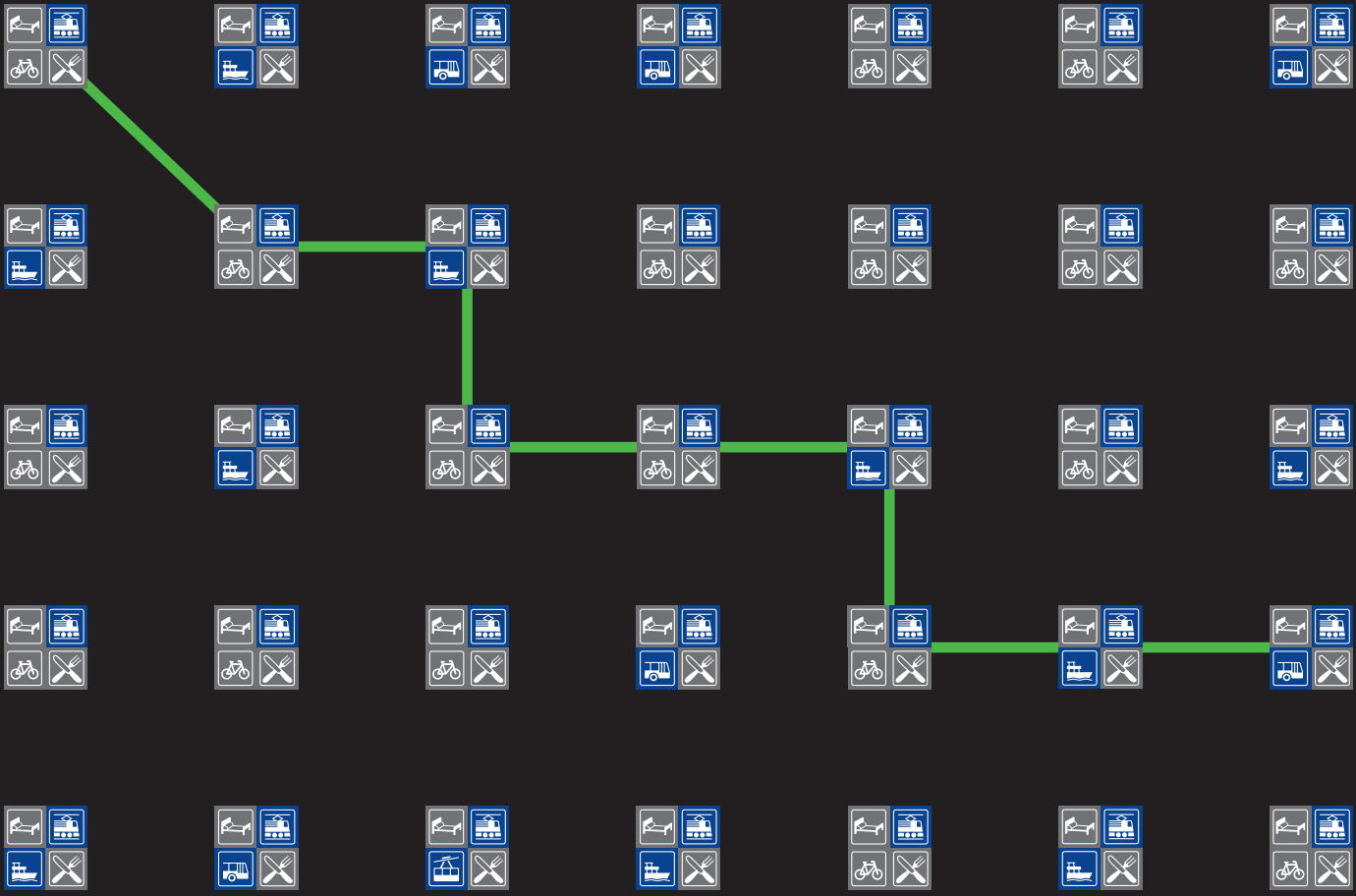


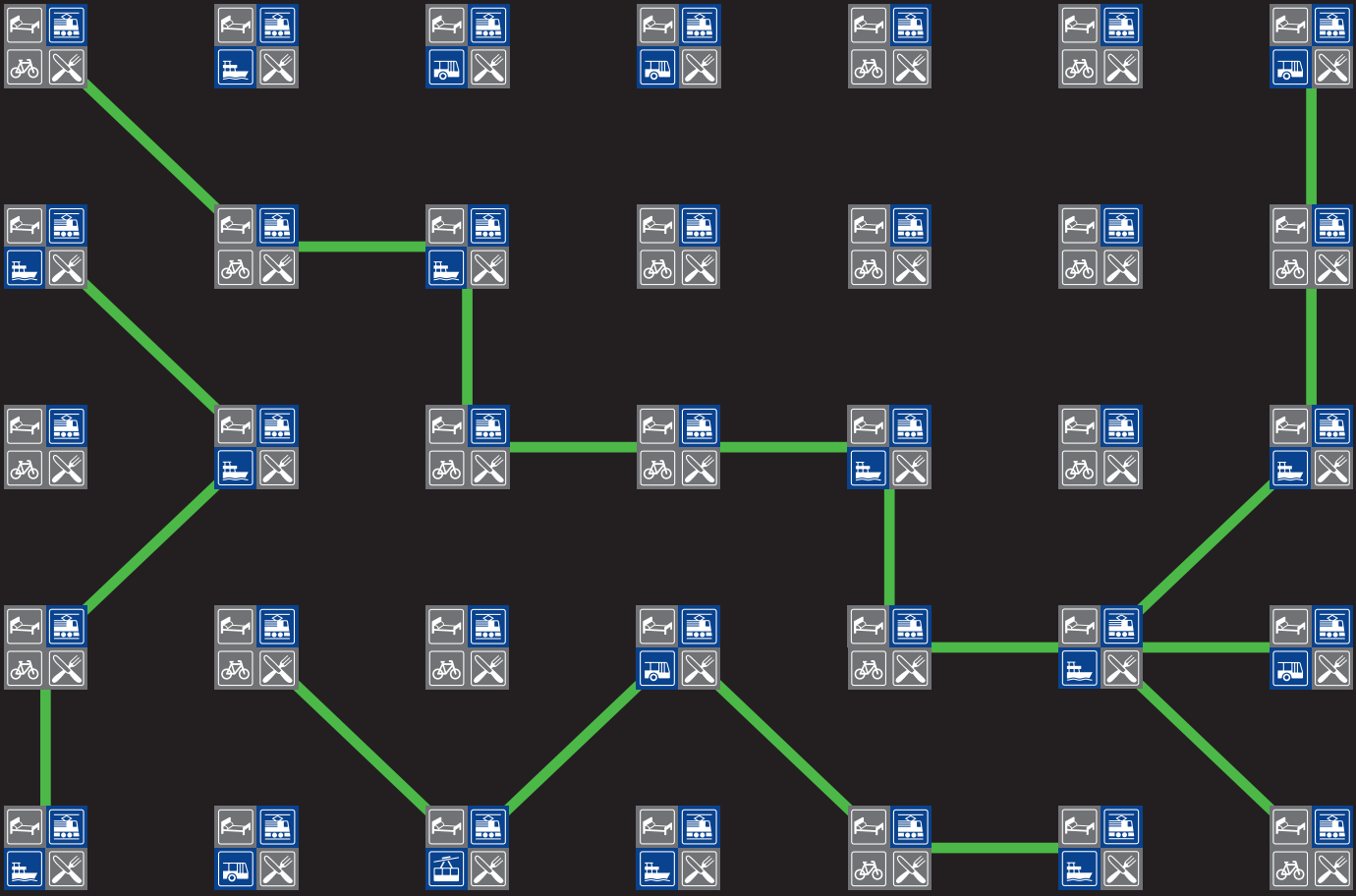


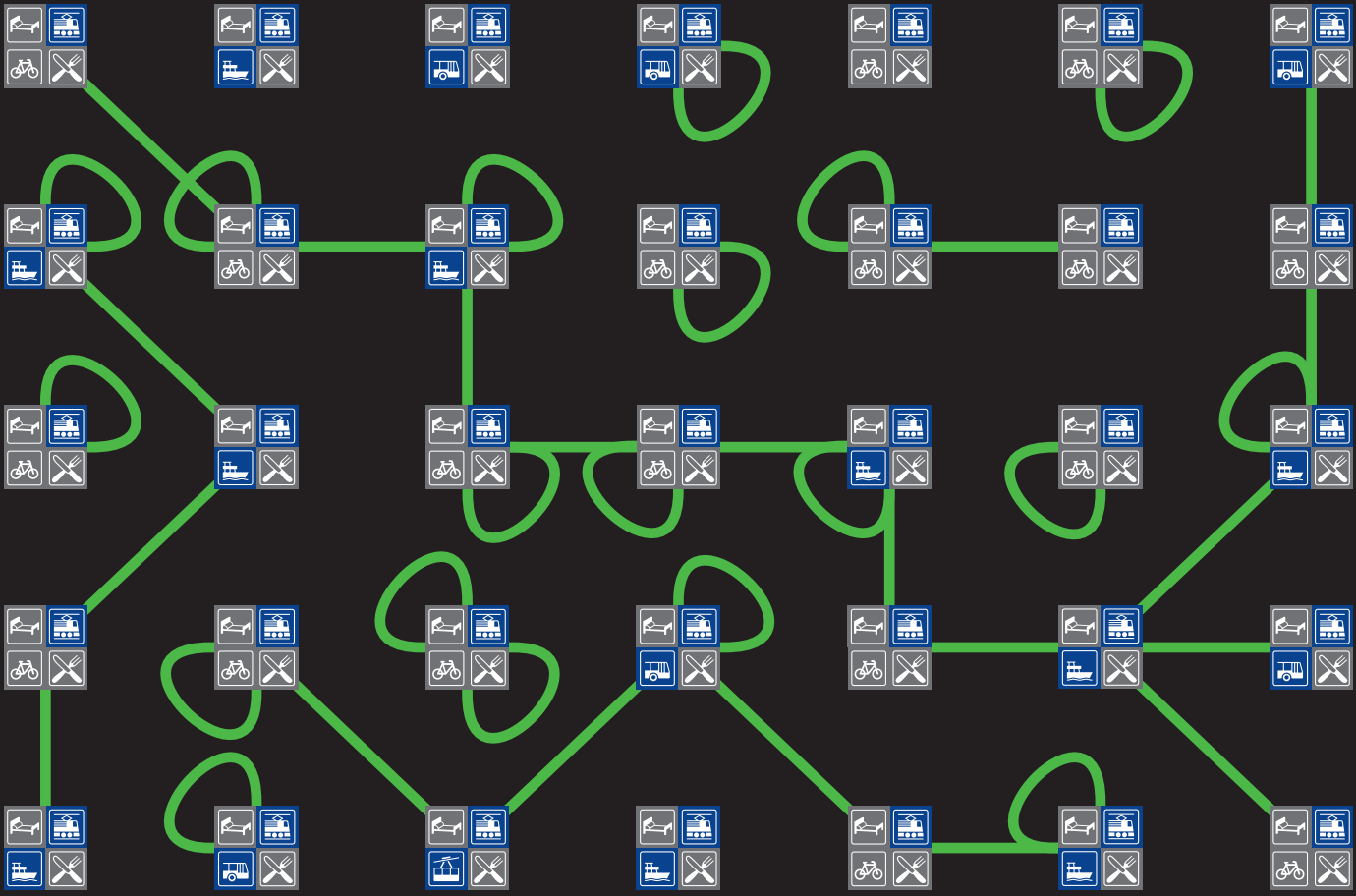


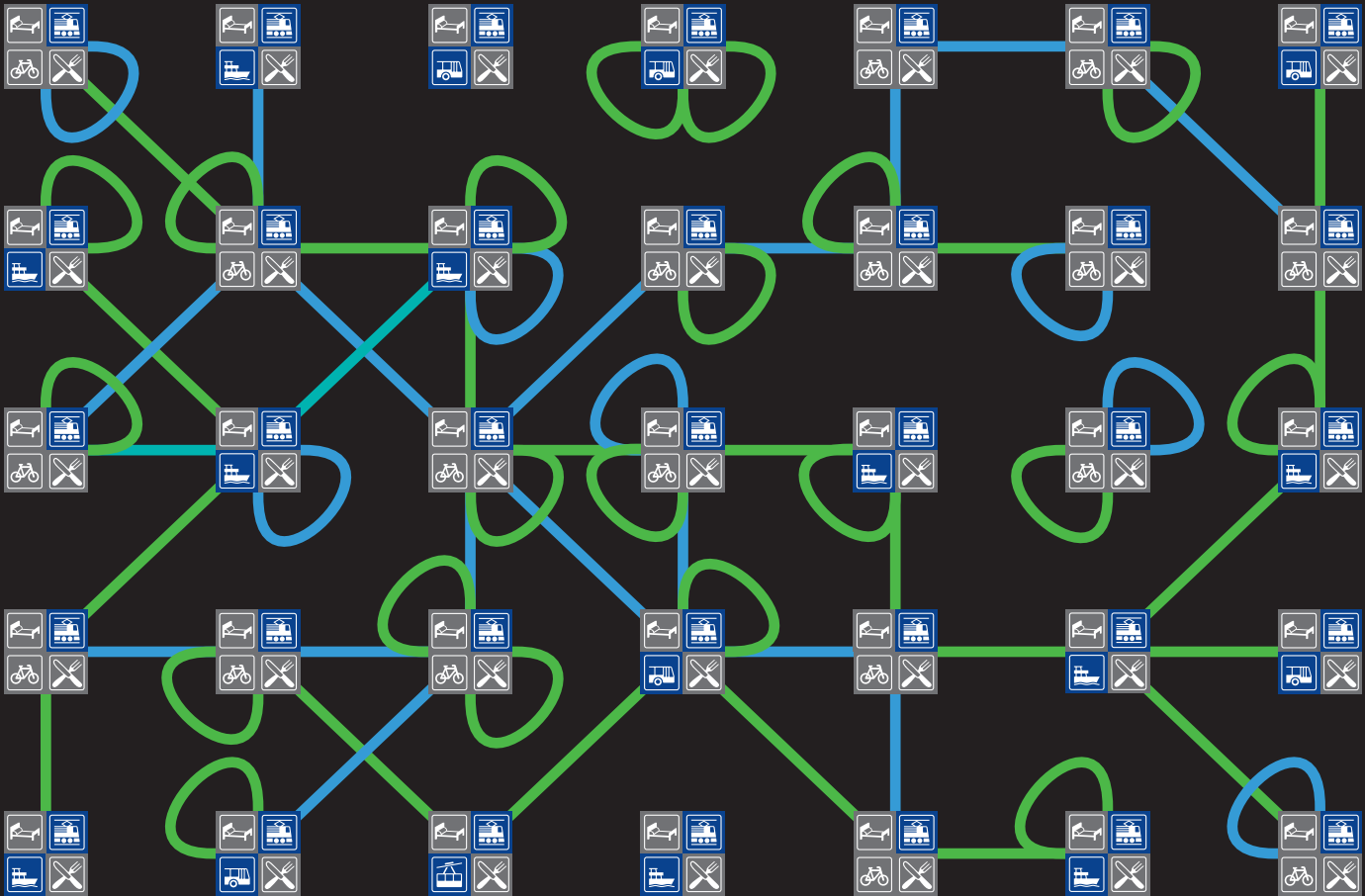


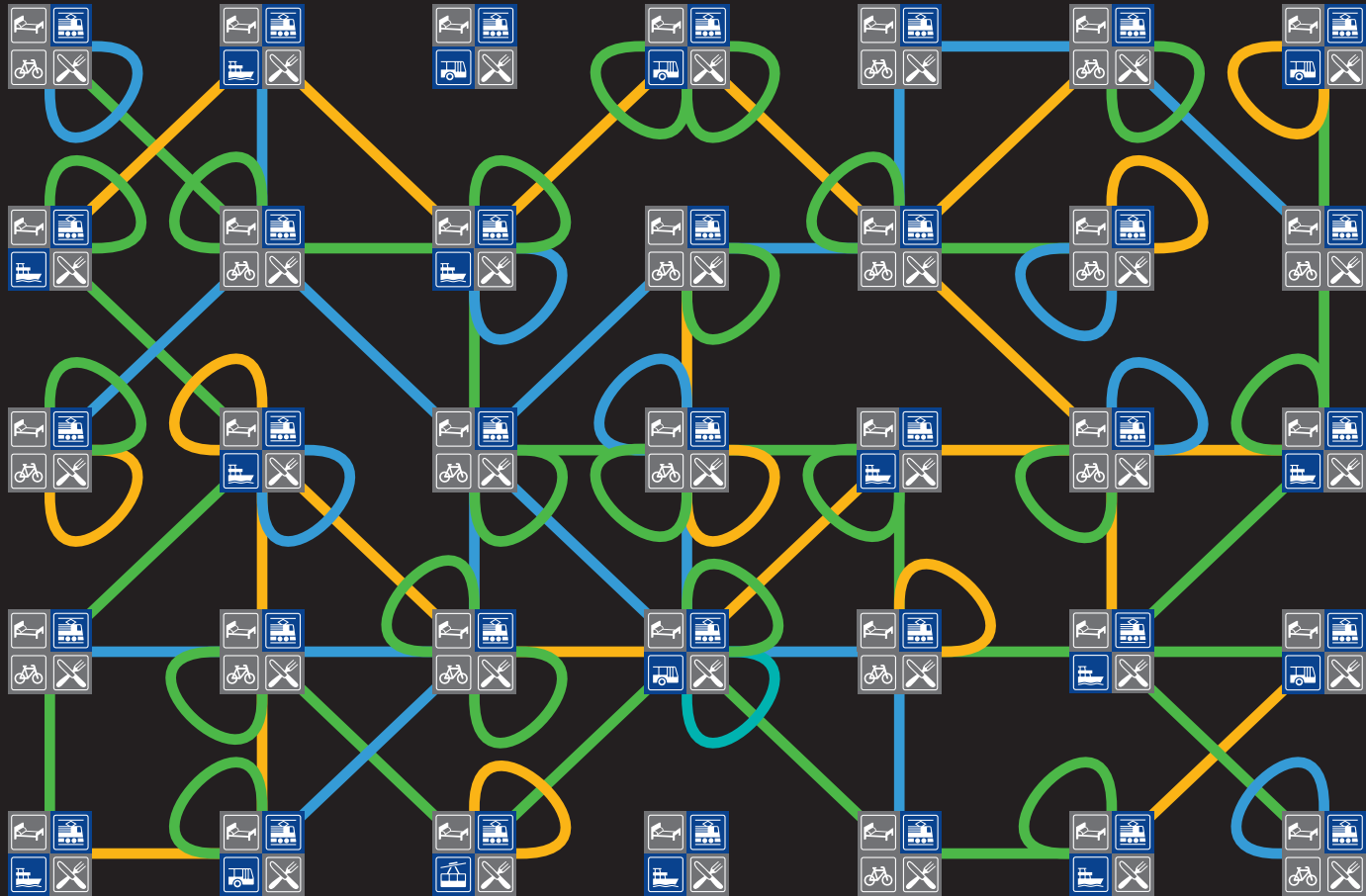


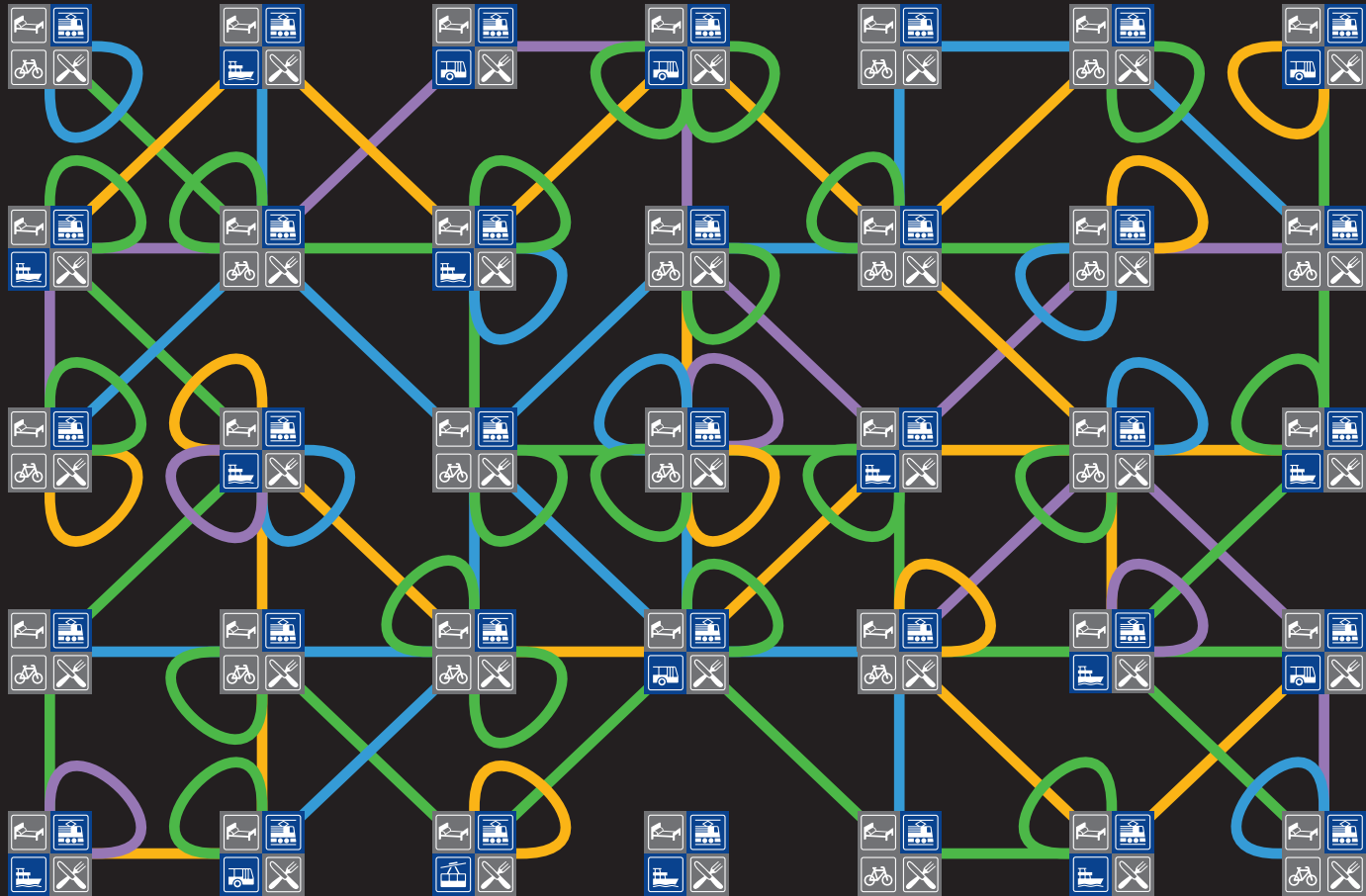


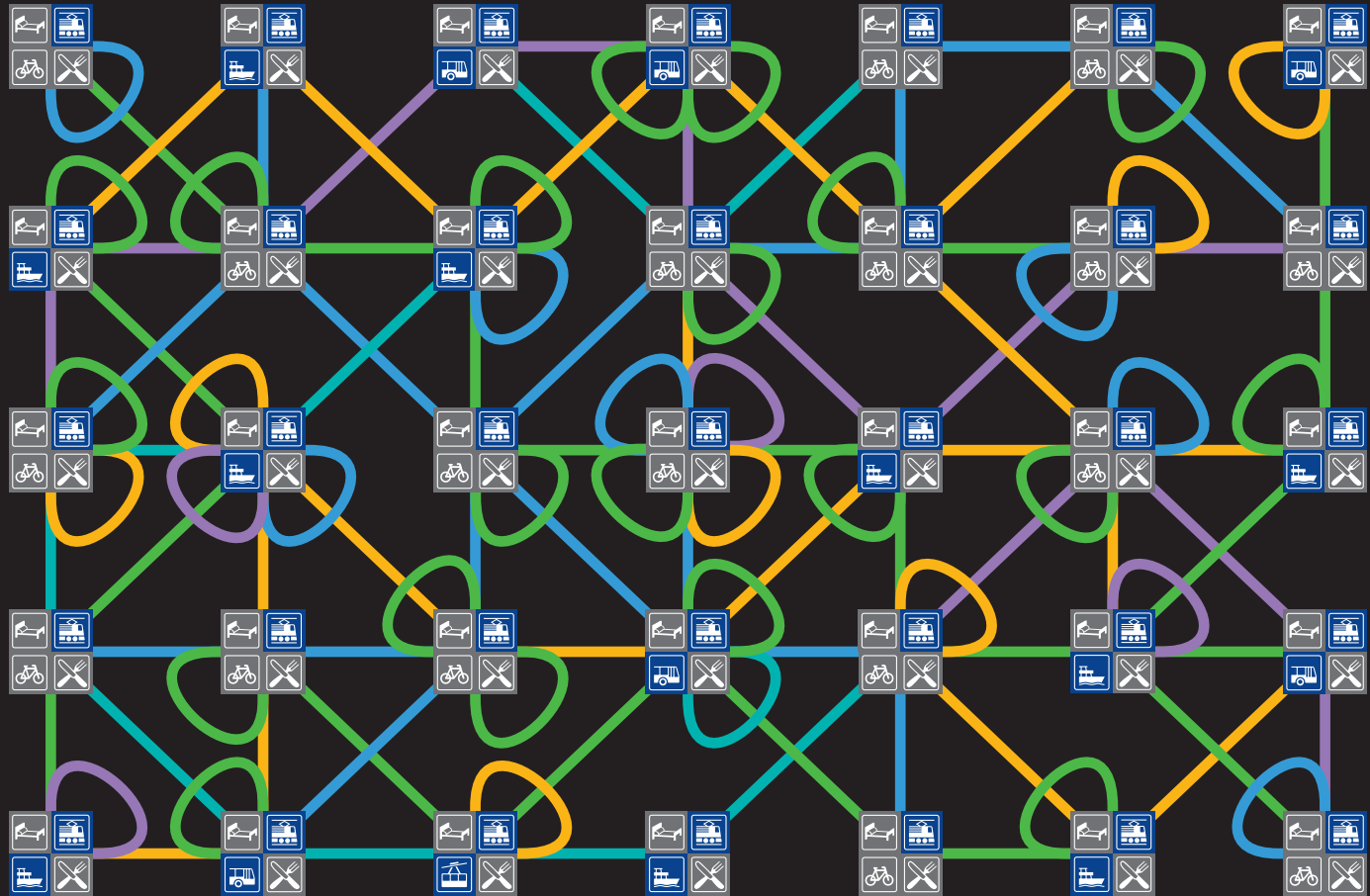












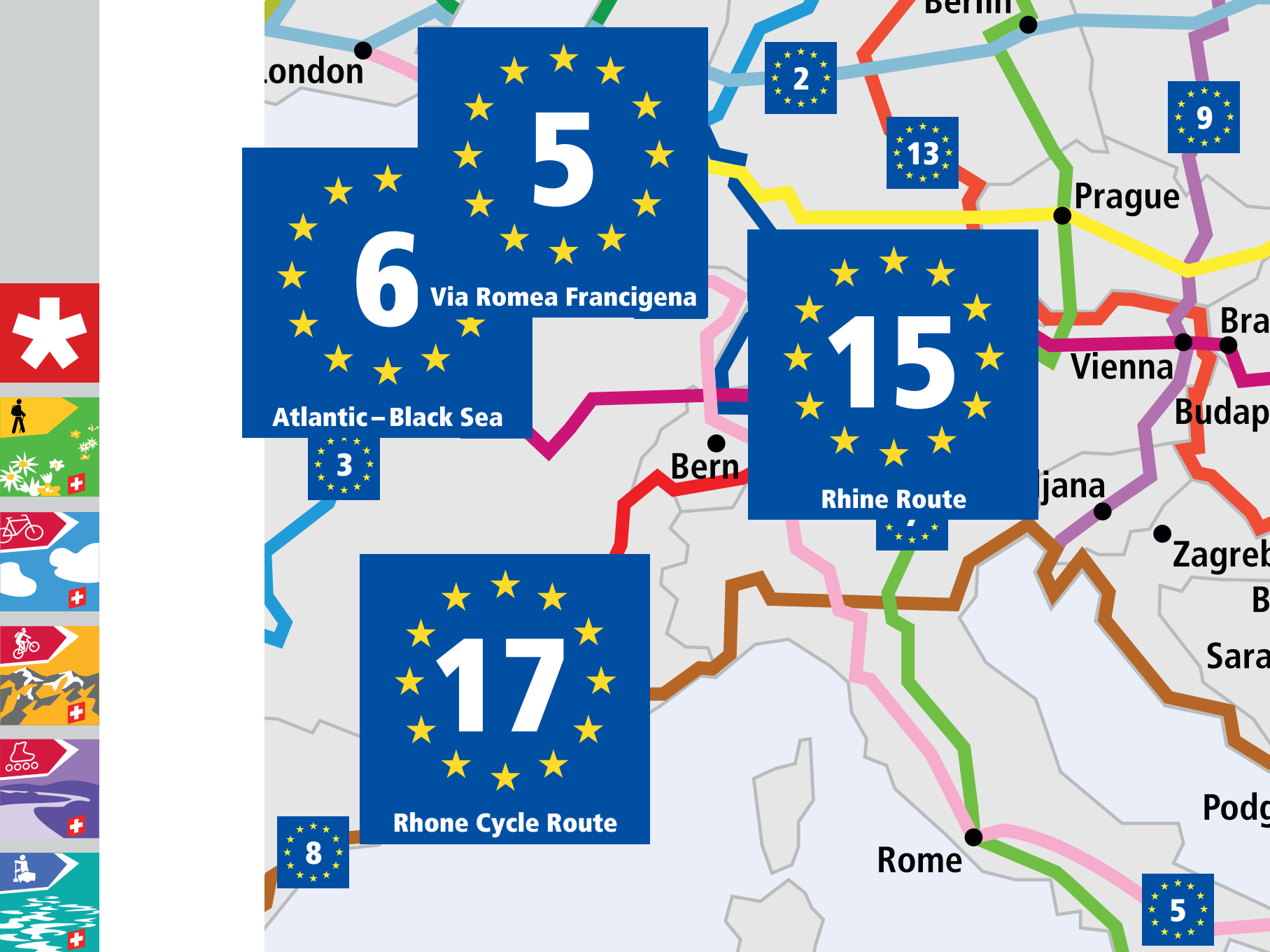












London

Berlin

2

9

13

Prague

5

6

Via Romea Francigena

15

Rhine Route

Bra

Vienna

Budap

Atlantic – Black Sea

Bern

3

jana

Zagreb

B

Sara

17

Rhone Cycle Route

Podg

Rome

8

5



EuroVelo routes

Discover the map of EuroVelo



- 1 EuroVelo 1 - Atlantic Coast Route
- 2 EuroVelo 2 - Capitals Route
- 3 EuroVelo 3 - Pilgrims Route
- 4 EuroVelo 4 - Central Europe Route
- 5 EuroVelo 5 - Via Romea Francigena
- 6 EuroVelo 6 - Atlantic - Black Sea

www.eurovelo.com



- 10 EuroVelo 10 - Baltic Sea Cycle Route
- 11 EuroVelo 11 - East Europe Route
- 12 EuroVelo 12 - North Sea Cycle Route
- 13 EuroVelo 13 - Iron Curtain Trail
- 15 EuroVelo 15 - Rhine Route

This project is co-financed by the European Union under the preparatory action "Sustainable Tourism".



EuroVelo 15 Rhine Cycle Route

Search Site



Stages Services

Arrival point for those riding up the River Rhine, provides the

Andermatt, perched at an altitude of 1436 metres. The climb of hair-pin bends leads the cyclists along the EV15 up to an idyllic and sumptuous Surselva alpine valley.



...of the Rhine Falls, ... by eleven power

National information




Switzerland Mobility Foundation

Switzerland Mobility as the National Coordination Centre coordinates and communicates the most attractive, officially signposted routes for walking, cycling, mountainbiking, skating and canoeing in Switzerland. On the Switzerland Mobility Foundation website, you will be able to access detailed descriptions of EuroVelo 15 in Switzerland, including online maps, all kinds of cycling friendly services and links to public transport connections.



Information available in:

















schweizmobil.ch

suissemobile.ch

svizzeramobile.ch

switzerlandmobility.ch







- Routes**
- Travel reports**
- Places**
- Rail, bus, boat**
- Cycle rental**
- Flyer-Land**
- Cycle service**
- Accommodation**
- Bookable offers**
- Places of interest**
- Events / slowUp**
- Guides, Maps**
- Feedback**

Search

[back](#)
[New search](#) [Print](#)

Lakes Route
 Montreux-Rorschach

The Lakes Route takes you on a trip right across picture-postcard Switzerland. From Lac Léman to the Bodensee, passing 10 larger and smaller lakes and offering stunning views over water in the Alps and Alpine foothills.



On this route you travel through picture-postcard Switzerland from the Bodensee to Lac Léman, with stunning views of the lake landscape in the Alpine region.

Climb away from the shimmering play of light on Lac Léman, enjoy Gruyère cheese at Lac de la Gruyère, experience Alpine farming, tradition and tourist bustle in Saanenland, visit the chalk and cheese twosome, the Thunersee and Brienzensee. Followed by clear lake views conquering the passes; after the Brünigpass the Vierwaldstättersee with its many arms and the Innerschweiz metropolis of Luzern.

The lakes then strung like pearls, the reed-adorned Zugersee, battle-renowned Agerisee, the «powerful» Sihsee, the Zürichsee with its villa-lined shores - and the Walensee with the sheer towering cliffs of the Churfürsten. In between mighty passes, busy places of pilgrimage, flower-filled moors and bird paradises, later the lure of asphalt strips on the Rhine, in the distance beckon the shallow river delta and wide reaches of the Bodensee.

Stages

The route comprises 10 sections, which are also ideal for day excursions. [List of the sections »](#)

Places

Facts worth knowing about the places along the route. [List of places »](#)

Arrival / return travel

Our recommendations for arrival by public transport.
Timetable **Public transport stops and route**
[Montreux](#) [Show on map](#)
[Rorschach](#) [Show on map](#)

Rail, bus, boat recommendations

SwitzerlandMobility recommends covering the following sections by rail, bus or boat to shorten the route, to negotiate height differences or simply because it's beautiful. [List of recommendations »](#)

Construction work in the Giessbach region

Due to construction work, the forest trail Iseltwald - Brienz is being used by construction vehicles. Obstructions and short delays can occur in the Giessbach region. There is danger from falling rocks and tree-cutting work in the complete area around Giessbach between Wasserfassung and See during the construction work.


Details, see [map \(PDF\)](#)

Length

505 km
 of which unsurfaced: 50 km

Height difference

Montreux-Rorschach: 4'200 m
 Rorschach-Montreux: 4'200 m



Map of route



Height profile



[Download \(PDF, 559 KB\)](#)

Travel reports

Actual experiences on the route
[More \(4\)](#)

Accommodation

Overnight accommodation along the route
[List of accommodation partners \(170\)](#)

Bookable offers

Offers for the route
[Our offers \(5\)](#)

Official guides / maps



[Your companion for the route \(17\)](#)

Cycle rental

Rental points along the route
[List of rental points \(15\)](#)

Flyer-Stations

Flyer rental and accu exchange stations along the route
[List of Flyer-Stations \(49\)](#)

Cycle service

Bike shops along the route
[List of bike shops \(43\)](#)

Places of interest

Places of interest along the route
[List of places of interest \(63\)](#)



~1'200

Welcome to Cycling in Switzerland

deutsch
französisch
italiano

- Routes
- Travel reports
- Places
- Rail, bus, boat
- Cycle rental
- Flyer-Land
- Cycle service
- Accommodation
- Bookable offers
- Places of interest
- Events / slowUp
- Guides, Maps
- Feedback

Search

back New search Print

Lakes Route
Montreux-Rorschach

The Lakes Route takes you on a trip right across picture-postcard Switzerland. From Lac Léman to the Bodensee, passing 10 larger and smaller lakes and offering stunning views over water in the Alps and Alpine foothills.



On this route you travel through picture-postcard Switzerland from the Bodensee to Lac Léman, with stunning views of the lake landscape in the Alpine region.

Climb away from the shimmering play of light on Lac Léman, enjoy Gruyère cheese at Lac de la Gruyère, experience Alpine farming, tradition and tourist bustle in Saanenland, visit the chalk and cheese twosome, the Thunersee and Brienzensee. Followed by clear lake views conquering the passes; after the Brünigpass the Vierwaldstättersee with its many arms and the Innerschweiz metropolis of Luzern.

The lakes then strung like pearls, the reed-adorned Zugersee, battle-renowned Agerisee, the «powerful» Sihsee, the Zürichsee with its villa-lined shores - and the Walensee with the sheer towering cliffs of the Churfürsten. In between mighty passes, busy places of pilgrimage, flower-filled moors and bird paradises, later the lure of asphalt strips on the Rhine, in the distance beckon the shallow river delta and wide reaches of the Bodensee.

Stages
The route comprises 10 sections, which are also ideal for day excursions.
[List of the sections »](#)

Places
Facts worth knowing about the places along the route.
[List of places »](#)

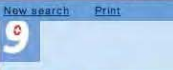
Arrival / return travel
Our recommendations for arrival by public transport.
Timetable **Public transport stops and route**
[Montreux](#) [Show on map](#)
[Rorschach](#) [Show on map](#)

Rail, bus, boat recommendations
SwitzerlandMobility recommends covering the following sections by rail, bus or boat to shorten the route, to negotiate height differences or simply because it's beautiful.
[List of recommendations »](#)

Construction work in the Giessbach region
Due to construction work, the forest trail Iseltwald - Brienz is being used by construction vehicles. Obstructions and short delays can occur in the Giessbach region. There is danger from falling rocks and tree-cutting work in the complete area around Giessbach between Wasserfassung and See during the construction work.
Details, see [map \(PDF\)](#)

Length
505 km
of which unsurfaced: 50 km

Height difference
Montreux-Rorschach: 4'200 m
Rorschach-Montreux: 4'200 m



Travel reports
Actual experiences on the route
[More \(4\)](#)

Accommodation
Overnight accommodation along the route
[List of accommodation partners \(170\)](#)

Bookable offers
Offers for the route
[Our offers \(5\)](#)



Your companion for the route
(17)

Cycle rental
Rental points along the route
[List of rental points \(15\)](#)

Flyer-Stations
Flyer rental and accu exchange stations along the route
[List of Flyer-Stations \(49\)](#)

Cycle service
Bike shops along the route
[List of bike shops \(43\)](#)

Places of interest
Places of interest along the route
[List of places of interest \(63\)](#)



50 Jurasüdflugs-Route



Welcome to Cycling in Switzerland



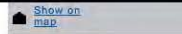
deutsch
français
italiano

back 1 2 ... 7 8 9 » Legend New search Print

Accommodation on «Lakes Route Montreux-Rorschach»


Chailly-Montreux 1816 route 1/9

Hôtel Chailly ***
Swiss Budget Hotels
Route des Châtagniers 1, Tel. +41 (0)21 946 21 51
CHF 60 / 70 CHF
hotelechailly@bluewin.ch
www.rooms.ch book online



Montreux 1820 route 1/9

Hôtel Helvétie ***
Avenue du Casino 32, Tel. +41 (0)21 966 77 77
CHF 110 / 90-125 CHF
reservation@helvetie.ch
www.helvetie.ch




Hotel Helvétie is located between the lake and mountains, in a privileged spot at the heart of the town.


Hôtel Villa Toscane ****
Rue au Lac 2-8, Tel. +41 (0)21 966 88 88
CHF 70 / 88-118 CHF
info@villatoscane.ch
www.villatoscane.ch



Tralala Hotel ***
Swiss Budget Hotels
Rue du Temple 2, Tel. +41 (0)21 963 49 73
CHF 72 / 110-160 CHF
reservation@tralalahotel.ch
www.rooms.ch



Auberge de Jeunesse Montreux-Territet
Schweizer Jugendherbergen
Passage de l'Auberge 8, Tel. +41 (0)21 963 49 34
CHF 112 / 33-48 CHF / DK 12-1
montreux@youthhostel.ch
www.youthhostel.ch/montreux



Veytaux 1820 route 1/9

B&B Richard ***
B&B Switzerland
Chemin du Scex 5, Tel. +41 (0)21 963 73 73
CHF 6 / 75-100 CHF
bidibulle@bluewin.ch
www.bnb.ch




La Tour-de-Pelliz 1814 route 1/9

Hôtel de la Vieille Tour ***
Swiss Budget Hotels
Grand Rue 43, Tel. +41 (0)21 944 10 00
CHF 39 / 90 CHF
info@villatour.ch
www.rooms.ch book online



Vevey 1800 route 1/9

Astra Hôtel Vevey
Place de la Gare 4, Tel. +41 (0)21 925 04 04
CHF 160 / 95-190 CHF
info@astra-hotel.ch
www.astra-hotel.ch



Situated at the town centre, close to the station and with garage: 100 modern rooms, brasserie, bar & wellness.



- Routes
- Travel reports
- Places
- Rail, bus, boat
- Cycle rental
- Flyer-Land
- Cycle service
- Accommodation
- Bookable offers
- Places of interest
- Events / slowUp
- Guides, Maps
- Feedback

Search



Montreux

Montreux Youth Hostel

Passage de l'auberge 8
1820 Montreux-Territet (VD)

Phone: +41 21 963 49 34
Fax: +41 21 963 27 29
montreux@youthhostel.ch
www.youthhostel.ch/montreux



Skype Me!

Book online

Arrival Day

No of nights

- Booking, individuals up to 10 persons
 Enquiry, groups more than 10 persons

Picture Gallery

previous ← 1 / 10 → next



Portrait

Being up to date is (virtually) everything in Montreux, the most chic spot, full of tradition, on Lake Geneva. And the youth hostel is up to date. You just have to be here! The dining room jazzy, the seating corner classic, the foyer rustic, the day room busy. French esprit combined with sophisticated flair, makes many hearts beat faster in Montreux. Just like the leisure possibilities on the "Waadtländer Riviera" - oh-là-là!

A picture book hostel.

The rest of the building's equipment and furnishings are modern. Unusual design is demonstrated by the triangular door handles as well as by the violet and yellow window frames. The rooms have 2 or 8 beds and whatever else you may need during an overnight stay is near at hand.

You definitely have to have a meal in this hostel! Because of the excellent food, but also because of the dining room. Modern arranged spots place you in scenes ready for the stage, surrounded by large format portraits of numerous jazz greats. The famous jazz festival takes place in Montreux in July.

The youth hostel's location speaks for itself: only 20 metres from the lake shore, a couple of steps from the building is the wonderful lakeside promenade, which, with a 30 minute leisurely walk, leads direct to the centre of Montreux. Therefore, an exclusive location away from the hustle and bustle but nevertheless virtually in the middle of it all!

Getting here



Hostels close-by

Fribourg
Lausanne
Château-d'Oex
Saanen
Sion

Regional Links

www.montreux.ch
www.territet.ch
www.montreuxmusic.com

Details

Open

18 Feb 2010 - 14 Nov 2010
11 Feb 2011 - 13 Nov 2011

Check-in

05.00-10.00 pm

Check-out

07.30-10.00 am

Accommodation

- 5 rooms with 2 beds and washbasin
- 4 rooms with 4 beds and washbasin
- 2 rooms with 4 beds and washbasin, special facilities for handicapped guests
- 9 rooms with 6 beds
- 3 rooms with 8 beds

A total of 112 beds.

Shower/WC on the floor.

Catering

- Breakfast buffet (incl.)
- Varied evening meal on request
- Lunch for groups and packed lunch on request
- Special events on request

Infrastructure

- Lounge, day room
- 2 seminar rooms (seating up to 30 persons)
- Lakeshore with sunbathing lawn 20 m from the youth hostel
- Children's playground 3 minutes from the youth hostel



Welcome to Cycling in Switzerland deutsch
français
italiano

[back](#)
[New search](#) [Print](#)

Routes
Travel reports
Places
Rail, bus, boat
Cycle rental
Flyer-Land
Cycle service
Accommodation
Bookable offers
Places of interest
Events / slowUp
Guides, Maps
Feedback

Lakes Route
 Montreux-Rorschach

The Lakes Route takes you on a trip right across picture-postcard Switzerland. From Lac Léman to the Bodensee, passing 10 larger and smaller lakes and offering stunning views over water in the Alps and Alpine foothills.



On this route you travel through picture-postcard Switzerland from the Bodensee to Lac Léman, with stunning views of the lake landscape in the Alpine region.

Climb away from the shimmering play of light on Lac Léman, enjoy Gruyère cheese at Lac de la Gruyère, experience Alpine farming, tradition and tourist bustle in Saanenland, visit the chalk and cheese twosome, the Thunersee and Brienzensee. Followed by clear lake views conquering the passes; after the Brünigpass the Vierwaldstättersee with its many arms and the Innerschweiz metropolis of Luzern.

The lakes then strung like pearls, the reed-adorned Zugersee, battle-renowned Agerisee, the «powerful» Sihsee, the Zürichsee with its villa-lined shores - and the Walensee with the sheer towering cliffs of the Churfürsten. In between mighty passes, busy places of pilgrimage, flower-filled moors and bird paradises, later the lure of asphalt strips on the Rhine, in the distance beckon the shallow river delta and wide reaches of the Bodensee.

Stages
 The route comprises 10 sections, which are also ideal for day excursions.
[List of the sections »](#)

Places
 Facts worth knowing about the places along the route.
[List of places »](#)

Arrival / return travel
 Our recommendations for arrival by public transport.

Timetable **Public transport stops and route**
[Montreux](#) [Show on map](#)
[Rorschach](#) [Show on map](#)

Rail, bus, boat recommendations
 SwitzerlandMobility recommends covering the following sections by rail, bus or boat to shorten the route, to negotiate height differences or simply because it's beautiful.
[List of recommendations »](#)

Construction work in the Giessbach region
 Due to construction work, the forest trail Iseltwald - Brienz is being used by construction vehicles. Obstructions and short delays can occur in the Giessbach region. There is danger from falling rocks and tree-cutting work in the complete area around Giessbach between Wasserfassung and See during the construction work.

Details, see [map \(PDF\)](#)

Length
 505 km
 of which unsurfaced: 50 km

Height difference
 Montreux-Rorschach: 4'200 m
 Rorschach-Montreux: 4'200 m

Map of route



Travel reports
 Actual experiences on the route
[More \(4\)](#)

Accommodation
 Overnight accommodation along the route
[List of accommodation partners \(170\)](#)

Bookable offers
 Offers for the route
[Our offers \(5\)](#)

Official guides / maps



Your companion for the route
 (17)

Cycle rental
 Rental points along the route
[List of rental points \(15\)](#)

Flyer-Stations
 Flyer rental and accu exchange stations along the route
[List of Flyer-Stations \(49\)](#)

Cycle service
 Bike shops along the route
[List of bike shops \(43\)](#)

Places of interest
 Places of interest along the route
[List of places of interest \(63\)](#)

~140



Welcome to Cycling in Switzerland

deutsch
französisch
italiano

- Routes
- Travel reports
- Places
- Rail, bus, boat
- Cycle rental
- Flyer-Land
- Cycle service
- Accommodation
- Bookable offers
- Places of interest
- Events / slowUp
- Guides, Maps
- Feedback

Search

back New search Print

Lakes Route
Montreux-Rorschach

The Lakes Route takes you on a trip right across picture-postcard Switzerland. From Lac Léman to the Bodensee, passing 10 larger and smaller lakes and offering stunning views over water in the Alps and Alpine foothills.



On this route you travel through picture-postcard Switzerland from the Bodensee to Lac Léman, with stunning views of the lake landscape in the Alpine region.

Climb away from the shimmering play of light on Lac Léman, enjoy Gruyère cheese at Lac de la Gruyère, experience Alpine farming, tradition and tourist bustle in Saanenland, visit the chalk and cheese twosome, the Thunersee and Brienzensee. Followed by clear lake views conquering the passes; after the Brünigpass the Vierwaldstättersee with its many arms and the Innerschweiz metropolis of Luzern.

The lakes then strung like pearls, the reed-adorned Zugersee, battle-renowned Agerisee, the «powerful» Sihsee, the Zürichsee with its villa-lined shores - and the Walensee with the sheer towering cliffs of the Churfürsten. In between mighty passes, busy places of pilgrimage, flower-filled moors and bird paradises, later the lure of asphalt strips on the Rhine, in the distance beckon the shallow river delta and wide reaches of the Bodensee.

Stages

The route comprises 10 sections, which are also ideal for day excursions.

[List of the sections »](#)

Places

Facts worth knowing about the places along the route.

[List of places »](#)

Arrival / return travel

Our recommendations for arrival by public transport.

Timetable **Public transport stops and route**
[Montreux](#) [Show on map](#)
[Rorschach](#) [Show on map](#)

Rail, bus, boat recommendations

SwitzerlandMobility recommends covering the following sections by rail, bus or boat to shorten the route, to negotiate height differences or simply because it's beautiful.

[List of recommendations »](#)

Construction work in the Giessbach region

Due to construction work, the forest trail Iseltwald - Brienz is being used by construction vehicles. Obstructions and short delays can occur in the Giessbach region. There is danger from falling rocks and tree-cutting work in the complete area around Giessbach between Wasserfassung und See during the construction work.

Details, see [map \(PDF\)](#)

Length

505 km
of which unsurfaced: 50 km

Height difference

Montreux-Rorschach: 4'200 m
Rorschach-Montreux: 4'200 m

9


Map of route



Swisstopo, (S704000138)

[Enlarged map](#)

Height profile



[Download \(PDF, 559 KB\)](#)

Travel reports

Actual experiences on the route

[More \(4\)](#)

Accommodation

Overnight accommodation along the route

[List of accommodation partners \(170\)](#)

Bookable offers

Offers for the route

[Our offers \(5\)](#)

Official guides / maps



Your companion for the route

[\(17\)](#)

Cycle rental

Rental points along the route

[List of rental points \(15\)](#)

Flyer-Stations

Flyer rental and accu exchange stations along the route

[List of Flyer-Stations \(49\)](#)

Cycle service

Bike shops along the route

[List of bike shops \(43\)](#)

Places of interest

Places of interest along the route

[List of places of interest \(63\)](#)



~50/~200



Welcome to Cycling in Switzerland

deutsch
französisch
italiano

- Routes
- Travel reports
- Places
- Rail, bus, boat
- Cycle rental
- Flyer-Land
- Cycle service
- Accommodation
- Bookable offers
- Places of interest
- Events / slowUp
- Guides, Maps
- Feedback

Search

back New search Print

Lakes Route
Montreux-Rorschach

The Lakes Route takes you on a trip right across picture-postcard Switzerland. From Lac Léman to the Bodensee, passing 10 larger and smaller lakes and offering stunning views over water in the Alps and Alpine foothills.



On this route you travel through picture-postcard Switzerland from the Bodensee to Lac Léman, with stunning views of the lake landscape in the Alpine region.

Climb away from the shimmering play of light on Lac Léman, enjoy Gruyère cheese at Lac de la Gruyère, experience Alpine farming, tradition and tourist bustle in Saanenland, visit the chalk and cheese twosome, the Thunersee and Brienzensee. Followed by clear lake views conquering the passes; after the Brünigpass the Vierwaldstättersee with its many arms and the Innerschweiz metropolis of Luzern.

The lakes then strung like pearls, the reed-adorned Zugersee, battle-renowned Agerisee, the «powerful» Sihsee, the Zürichsee with its villa-lined shores - and the Walensee with the sheer towering cliffs of the Churfürsten. In between mighty passes, busy places of pilgrimage, flower-filled moors and bird paradises, later the lure of asphalt strips on the Rhine, in the distance beckon the shallow river delta and wide reaches of the Bodensee.

Stages
The route comprises 10 sections, which are also ideal for day excursions.
[List of the sections »](#)

Places
Facts worth knowing about the places along the route.
[List of places »](#)

Arrival / return travel
Our recommendations for arrival by public transport.
Timetable **Public transport stops and route**
[Montreux](#) [Show on map](#)
[Rorschach](#) [Show on map](#)


Rail, bus, boat recommendations
SwitzerlandMobility recommends covering the following sections by rail, bus or boat to shorten the route, to negotiate height differences or simply because it's beautiful.
[List of recommendations »](#)

Construction work in the Giessbach region
Due to construction work, the forest trail Iseltwald - Brienz is being used by construction vehicles. Obstructions and short delays can occur in the Giessbach region. There is danger from falling rocks and tree-cutting work in the complete area around Giessbach between Wasserfassung and See during the construction work.

Details, see [map \(PDF\)](#)

Length
505 km
of which unsurfaced: 50 km

Height difference
Montreux-Rorschach: 4'200 m
Rorschach-Montreux: 4'200 m



Download (PDF, 559 KB)

Travel reports
Actual experiences on the route
[More](#) (4)

Accommodation
Overnight accommodation along the route
[List of accommodation partners](#) (170)

Bookable offers
Offers for the route
[Our offers](#) (5)



Your companion for the route
(17)

Cycle rental
Rental points along the route
[List of rental points](#) (15)

Flyer-Stations
Flyer rental and accu exchange stations along the route
[List of Flyer-Stations](#) (49)

Cycle service
Bike shops along the route
[List of bike shops](#) (43)

Places of interest
Places of interest along the route
[List of places of interest](#) (63)



~130



Welcome to Cycling in Switzerland

deutsch
französisch
italiano

- Routes
- Travel reports
- Places
- Rail, bus, boat
- Cycle rental
- Flyer-Land
- Cycle service
- Accommodation
- Bookable offers
- Places of interest
- Events / slowUp
- Guides, Maps
- Feedback

Search

back New search Print

Lakes Route
Montreux-Rorschach

The Lakes Route takes you on a trip right across picture-postcard Switzerland. From Lac Léman to the Bodensee, passing 10 larger and smaller lakes and offering stunning views over water in the Alps and Alpine foothills.



On this route you travel through picture-postcard Switzerland from the Bodensee to Lac Léman, with stunning views of the lake landscape in the Alpine region.

Climb away from the shimmering play of light on Lac Léman, enjoy Gruyère cheese at Lac de la Gruyère, experience Alpine farming, tradition and tourist bustle in Saanenland, visit the chalk and cheese twosome, the Thunersee and Brienzensee. Followed by clear lake views conquering the passes; after the Brünigpass the Vierwaldstättersee with its many arms and the Innerschweiz metropolis of Luzern.

The lakes then strung like pearls, the reed-adorned Zugersee, battle-renowned Agerisee, the «powerful» Sihsee, the Zürichsee with its villa-lined shores - and the Walensee with the sheer towering cliffs of the Churfirsten. In between mighty passes, busy places of pilgrimage, flower-filled moors and bird paradises, later the lure of asphalt strips on the Rhine, in the distance beckon the shallow river delta and wide reaches of the Bodensee.

Stages
The route comprises 10 sections, which are also ideal for day excursions.
[List of the sections »](#)

Places
Facts worth knowing about the places along the route.
[List of places »](#)

Arrival / return travel
Our recommendations for arrival by public transport.
Timetable **Public transport stops and route**
Montreux [Show on map](#)
Rorschach [Show on map](#)

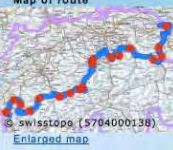
Rail, bus, boat recommendations
SwitzerlandMobility recommends covering the following sections by rail, bus or boat to shorten the route, to negotiate height differences or simply because it's beautiful.
[List of recommendations »](#)

Construction work in the Giessbach region
Due to construction work, the forest trail Iseltwald - Brienz is being used by construction vehicles. Obstructions and short delays can occur in the Giessbach region. There is danger from falling rocks and tree-cutting work in the complete area around Giessbach between Wasserfassung and See during the construction work.

Details, see [map \(PDF\)](#)

Length
505 km
of which unsurfaced: 50 km

Height difference
Montreux-Rorschach: 4'200 m
Rorschach-Montreux: 4'200 m



Download (PDF, 559 KB)

Travel reports
Actual experiences on the route
[More](#) (4)

Accommodation
Overnight accommodation along the route
[List of accommodation partners](#) (170)

Bookable offers
Offers for the route
[Our offers](#) (5)

Official guides / maps



Your companion for the route (17)

Cycle rental
Rental points along the route
[List of rental points](#) (15)

Flyer-Stations
Flyer rental and accu exchange stations along the route
[List of Flyer-Stations](#) (49)

Cycle service
Bike shops along the route
[List of bike shops](#) (43)

Places of interest
Places of interest along the route
[List of places of interest](#) (63)



~500



Welcome to Cycling in Switzerland deutsch
français
italiano

- Routes**
- Travel reports**
- Places**
- Rail, bus, boat**
- Cycle rental**
- Flyer-Land**
- Cycle service**
- Accommodation**
- Bookable offers**
- Places of interest**
- Events / slowUp**
- Guides, Maps**
- Feedback**

Search

[back](#) [New search](#) [Print](#)

Lakes Route
Montreux-Rorschach

The Lakes Route takes you on a trip right across picture-postcard Switzerland. From Lac Léman to the Bodensee, passing 10 larger and smaller lakes and offering stunning views over water in the Alps and Alpine foothills.



On this route you travel through picture-postcard Switzerland from the Bodensee to Lac Léman, with stunning views of the lake landscape in the Alpine region.

Climb away from the shimmering play of light on Lac Léman, enjoy Gruyère cheese at Lac de la Gruyère, experience Alpine farming, tradition and tourist bustle in Saanenland, visit the chalk and cheese twosome, the Thunersee and Brienzensee. Followed by clear lake views conquering the passes; after the Brünigpass the Vierwaldstättersee with its many arms and the Innerschweiz metropolis of Luzern.

The lakes then strung like pearls, the reed-adorned Zugersee, battle-renowned Agerisee, the «powerful» Sihsee, the Zürichsee with its villa-lined shores - and the Walensee with the sheer towering cliffs of the Churfirsten. In between mighty passes, busy places of pilgrimage, flower-filled moors and bird paradises, later the lure of asphalt strips on the Rhine, in the distance beckon the shallow river delta and wide reaches of the Bodensee.

Stages
The route comprises 10 sections, which are also ideal for day excursions.
[List of the sections »](#)

Places
Facts worth knowing about the places along the route.
[List of places »](#)

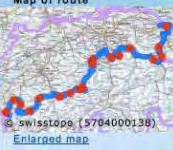

Arrival / return travel
Our recommendations for arrival by public transport.
Timetable **Public transport stops and route**
[Montreux](#) [Show on map](#)
[Rorschach](#) [Show on map](#)

Rail, bus, boat recommendations
SwitzerlandMobility recommends covering the following sections by rail, bus or boat to shorten the route, to negotiate height differences or simply because it's beautiful.
[List of recommendations »](#)

Construction work in the Giessbach region
Due to construction work, the forest trail Iseltwald - Brienz is being used by construction vehicles. Obstructions and short delays can occur in the Giessbach region. There is danger from falling rocks and tree-cutting work in the complete area around Giessbach between Wasserfassung and See during the construction work.
Details, see [map \(PDF\)](#)

Length
505 km
of which unsurfaced: 50 km

Height difference
Montreux-Rorschach: 4'200 m
Rorschach-Montreux: 4'200 m



[Download \(PDF, 559 KB\)](#)

Travel reports
Actual experiences on the route
[More \(4\)](#)

Accommodation
Overnight accommodation along the route
[List of accommodation partners \(170\)](#)

Bookable offers
Offers for the route
[Our offers \(5\)](#)



Cycle rental
Rental points along the route
[List of rental points \(15\)](#)

Flyer-Stations
Flyer rental and accu exchange stations along the route
[List of Flyer-Stations \(49\)](#)

Cycle service
Bike shops along the route
[List of bike shops \(43\)](#)

Places of interest
Places of interest along the route
[List of places of interest \(63\)](#)



~570



Welcome to Cycling in Switzerland deutsch
français
italiano

- Routes**
- Travel reports**
- Places**
- Rail, bus, boat**
- Cycle rental**
- Flyer-Land**
- Cycle service**
- Accommodation**
- Bookable offers**
- Places of interest**
- Events / slowUp**
- Guides, Maps**
- Feedback**

Search

[back](#) [New search](#) [Print](#)

Lakes Route
Montreux-Rorschach

The Lakes Route takes you on a trip right across picture-postcard Switzerland. From Lac Léman to the Bodensee, passing 10 larger and smaller lakes and offering stunning views over water in the Alps and Alpine foothills.



On this route you travel through picture-postcard Switzerland from the Bodensee to Lac Léman, with stunning views of the lake landscape in the Alpine region.

Climb away from the shimmering play of light on Lac Léman, enjoy Gruyère cheese at Lac de la Gruyère, experience Alpine farming, tradition and tourist bustle in Saanenland, visit the chalk and cheese twosome, the Thunersee and Brienzensee. Followed by clear lake views conquering the passes; after the Brünigpass the Vierwaldstättersee with its many arms and the Innerschweiz metropolis of Luzern.

The lakes then strung like pearls, the reed-adorned Zugersee, battle-renowned Agerisee, the «powerful» Sihsee, the Zürichsee with its villa-lined shores - and the Walensee with the sheer towering cliffs of the Churfürsten. In between mighty passes, busy places of pilgrimage, flower-filled moors and bird paradises, later the lure of asphalt strips on the Rhine, in the distance beckon the shallow river delta and wide reaches of the Bodensee.

Stages
The route comprises 10 sections, which are also ideal for day excursions.
[List of the sections »](#)

Places
Facts worth knowing about the places along the route.
[List of places »](#)

Arrival / return travel
Our recommendations for arrival by public transport.

Timetable **Public transport stops and route**
Montreux [Show on map](#)
Rorschach [Show on map](#)


Rail, bus, boat recommendations
SwitzerlandMobility recommends covering the following sections by rail, bus or boat to shorten the route, to negotiate height differences or simply because it's beautiful.
[List of recommendations »](#)

Construction work in the Giessbach region
Due to construction work, the forest trail Iseltwald - Brienz is being used by construction vehicles. Obstructions and short delays can occur in the Giessbach region. There is danger from falling rocks and tree-cutting work in the complete area around Giessbach between Wasserfassung and See during the construction work.

Details, see [map \(PDF\)](#)

Length
505 km
of which unsurfaced: 50 km

Height difference
Montreux-Rorschach: 4'200 m
Rorschach-Montreux: 4'200 m



[Download \(PDF, 559 KB\)](#)

Travel reports
Actual experiences on the route
[More \(4\)](#)

Accommodation
Overnight accommodation along the route
[List of accommodation partners \(170\)](#)

Bookable offers
Offers for the route
[Our offers \(5\)](#)




Your companion for the route
(17)

Cycle rental
Rental points along the route
[List of rental points \(15\)](#)




Flyer-Stations
Flyer rental and accu exchange stations along the route
[List of Flyer-Stations \(49\)](#)

Cycle service
Bike shops along the route
[List of bike shops \(43\)](#)

Places of interest
Places of interest along the route
[List of places of interest \(63\)](#)



~600




Welcome to Cycling in Switzerland

Routes
 Travel reports
 Places
 Rail, bus, boat
 Cycle rental
 Flyer-Land
 Cycle service
 Accommodation
 Bookable offers
 Places of interest
 Events / slowUp
 Guides, Maps
 Feedback

Search

back New search Print

Lakes Route
 Montreux-Rorschach

The Lakes Route takes you on a trip right across picture-postcard Switzerland. From Lac Léman to the Bodensee, passing 10 larger and smaller lakes and offering stunning views over water in the Alps and Alpine foothills.



On this route you travel through picture-postcard Switzerland from the Bodensee to Lac Léman, with stunning views of the lake landscape in the Alpine region.

Climb away from the shimmering play of light on Lac Léman, enjoy Gruyère cheese at Lac de la Gruyère, experience Alpine farming, tradition and tourist bustle in Saanenland, visit the chalk and cheese twosome, the Thunersee and Brienzensee. Followed by clear lake views conquering the passes; after the Brünigpass the Vierwaldstättersee with its many arms and the Innerschweiz metropolis of Luzern.

The lakes then strung like pearls, the reed-adorned Zugersee, battle-renowned Agerisee, the «powerful» Sihsee, the Zürichsee with its villa-lined shores - and the Walensee with the sheer towering cliffs of the Churfirsten. In between mighty passes, busy places of pilgrimage, flower-filled moors and bird paradises, later the lure of asphalt strips on the Rhine, in the distance beckon the shallow river delta and wide reaches of the Bodensee.

Stages
 The route comprises 10 sections, which are also ideal for day excursions.
[List of the sections »](#)

Places
 Facts worth knowing about the places along the route.
[List of places »](#)

Arrival / return travel
 Our recommendations for arrival by public transport.
Timetable **Public transport stops and route**
[Montreux](#) [Show on map](#)
[Rorschach](#) [Show on map](#)

Rail, bus, boat recommendations
 SwitzerlandMobility recommends covering the following sections by rail, bus or boat to shorten the route, to negotiate height differences or simply because it's beautiful.
[List of recommendations »](#)

Construction work in the Giessbach region
 Due to construction work, the forest trail Iseltwald - Brienz is being used by construction vehicles. Obstructions and short delays can occur in the Giessbach region. There is danger from falling rocks and tree-cutting work in the complete area around Giessbach between Wasserfassung and See during the construction work.

Details, see [map \(PDF\)](#)

Length
 505 km
 of which unsurfaced: 50 km

Height difference
 Montreux-Rorschach: 4'200 m
 Rorschach-Montreux: 4'200 m

Map of route
 @ swisstopo, (S704000138)
[Enlarged map](#)

Height profile
[Download \(PDF, 559 KB\)](#)

Travel reports
 Actual experiences on the route
[More \(4\)](#)

Accommodation
 Overnight accommodation along the route
[List of accommodation partners \(170\)](#)

Bookable offers
 Offers for the route
[Our offers \(5\)](#)

Official guides / maps

[Your companion for the route \(17\)](#)

Cycle rental
 Rental points along the route
[List of rental points \(15\)](#)


Flyer-Stations
 Flyer rental and accu exchange stations along the route
[List of Flyer-Stations \(49\)](#)

Cycle service
 Bike shops along the route
[List of bike shops \(43\)](#)

Places of interest
 Places of interest along the route
[List of places of interest \(63\)](#)



~1'200



~140



~50/~200



~130



~500



~570





~600





SN 640 829





SN 640 829

Via Jacobi
Wassland Schweiz

4

Rhein
Route

2

Jura
Bike

3

Mittelland-Route

1





SN 640 829

Via Jacobi
Mittelland Schweiz

4

Rhein Route

2

Jura Bike

3

Mittelland-Route

1



Aare Kanu



SN 640 829



Via Jacobi
Wassland Schweiz

4



Rhein Route

2



Jura Bike

3



Mittelland-Route

1



Aare Kanu

1





SN 640 829



Via Jacobi
Wassland Schweiz

4



Rhein Route

2



Jura Bike

3



Mittelland-Route

1



Aare Kanu

1





SN 640 829



Via Jacobi
Wassland Schweiz

4




Rhein Route

2



Jura Bike

3



Mittelland-Route

1




Aare Kanu

1



SN 640 829



Via Jacobi
Wasserrand Schweiz

4



Rhein Route

2



Jura Bike

3



Mittelland-Route

1



Aare Kanu

1





SN 640 829

Via Jacobi
Mittelland Schweiz

4

Rhein Route

2

Jura Bike

3

Mittelland-Route

1



Aare Kanu





SN 640 829



Via Jacobi
Wassland Schweiz

4




Rhein Route

2



Jura Bike

3



Mittelland-Route

1



Aare Kanu

1



SN 640 829



Via Jacobi
Wassland Schweiz

4



Rhein Route

2



Jura Bike

3



Mittelland-Route

1



Aare Kanu

1



SN 640 829



Via Jacobi
Wasserrad Schweiz

4



Rhein Route

2



Jura Bike

3



Mittelland-Route

1



Aare Kanu

1



SN 640 829



Via Jacobi
Wassland Schweiz

4



Rhein Route

2



Jura Bike

3



Mittelland-Route

1



Aare Kanu

1



SN 640 829



Via Jacobi
Wasserland Schweiz

4



Rhein Route

2



Jura Bike

3



Mittelland-Route

1




Aare Kanu

1



SN 640 829



Via Jacobi
Wasserland Schweiz

4



Rhein Route

2



Jura Bike

3





Mittelland-Route

1



Aare Kanu

1



SN 640 829



Via Jacobi
Wasserland Schweiz

4



Rhein Route

2



Jura Bike

3




Mittelland-Route

1



Aare Kanu

1



SN 640 829



Via Jacobi
Wasserland Schweiz

4



Rhein Route

2



Jura Bike

3



Mittelland-Route

1




Aare Kanu

1



SN 640 829



Via Jacobi
Wassland Schweiz

4



Rhein Route

2



Jura Bike

3



Mittelland-Route

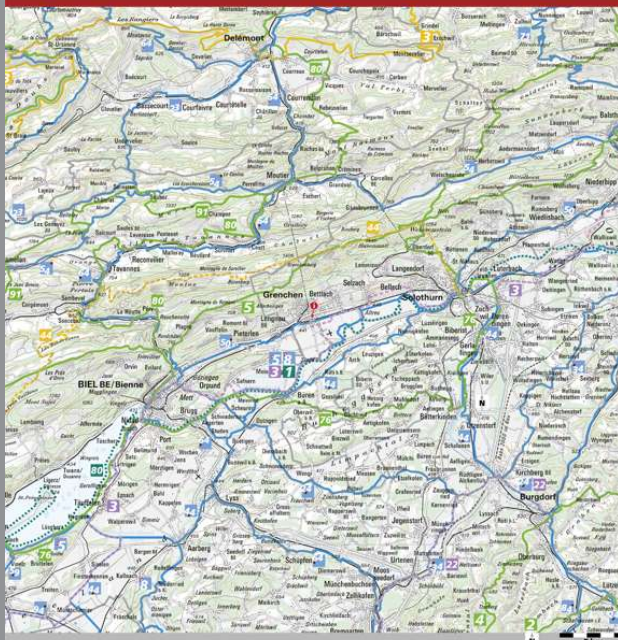

1



Aare Kanu

1





Wanderland Schweiz - La Suisse à pied - Walking in Switzerland

Wanderweg 48 km in 3 km, Chemin de randonnée Footpath, Coladonno 12 km, 20 km, Besogninberg, Chemin de randonnée de montagne Mountain Footpath, Nationale / regionale Routen, Intérieures nationales / régionales, National / regional routes

Veloland Schweiz - La Suisse à vélo - Cycling in Switzerland

Biel / Bienne 48 km, Solothurn 5 km, Nationale / regionale Routen, Intérieures nationales / régionales, National / regional routes

Mountainbikeland Schweiz - La Suisse à VTT - Biking in Switzerland

Biel / Bienne 48 km, Solothurn 5 km, Nationale / regionale Routen, Intérieures nationales / régionales, National / regional routes

Skatingland Schweiz - La Suisse en rollers - Skating in Switzerland

Biel / Bienne 48 km, Solothurn 5 km, Nationale / regionale Routen, Intérieures nationales / régionales, National / regional routes

Paddelland Schweiz - La Suisse en canoë - Canoeing in Switzerland

Nationale / regionale Routen, Intérieures nationales / régionales, National / regional routes, Ihr Standort / Votre emplacement / You are here

- Wanderland Schweiz: Trans Swiss Trail, ViaJacobi, Jura-Höhenweg, Seeland Solothurn-Weg, Viakara, Chemin du Jura bernois, Route de l'ancien régime bernois, Le Jorat-Trois Lac-Emme, Jurassiflous-Route, Arc Jurassien, Saanenland-Freiburgerland, Löschberg-Jura, Passwang-Oberaargau, Mittelländer Hügellroute, L'Arnuse-Emme-Sihl, Mountainbikeland Schweiz: Jura Bike, Chasseral-Weissenstein Bike, Skatingland Schweiz: Mittelland-Skate, Zürich-Einsiedeln-Skate, Paddelland Schweiz: Aare Kanu, Trois-Lacs Kanu



www.SchweizMobil.ch Willkommen in Grenchen 441 m ü. M

S p o n s o r e n



- Romanshorn 44 km
- Wii
- Zürich 44 km
- Winterthur 15 km
- Winterthur 15 km
- Wald 24 km
- Bauma 10 km
- Winterthur 15 km
- Oberschlatt 10 km
- Hemberg 57 km
- Sitzberg 10 km
- Uster 21 km
- Saland 8 km
- Winterthur 15 km

SchweizMobil

www.SchweizMobil.ch

Logos for partners: **Swisscom**, **camitar**, **0841724**, www.garmin.ch



Willkommen bei SchweizMobil, dem Netzwerk für den Langsamverkehr

français
italiano
englisch

Wanderland		zur Karte	
Veloland		zur Karte	
Mountainbikeland		zur Karte	
Skatingland		zur Karte	
Kanuland		zur Karte	
slowUp		zur Karte	

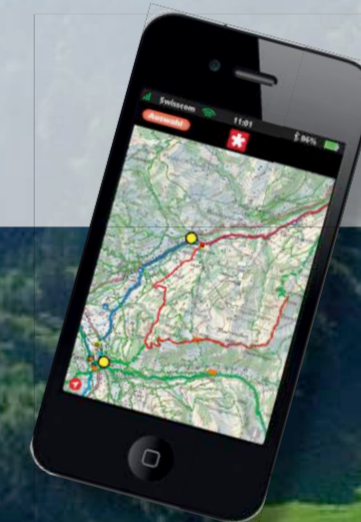
SchweizMobilCard

- Einfacher online Touren planen
- Card registrieren
- Anmelden und Zeichnen



Gratis-App-SchweizMobil

- Download

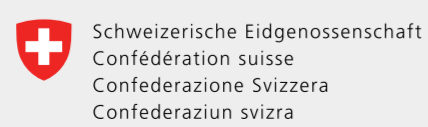


Sie sind hier: Home

[Seite drucken](#) | [Link teilen](#)

Partner SchweizMobil:

Bund



Kantone



Fürstentum Liechtenstein



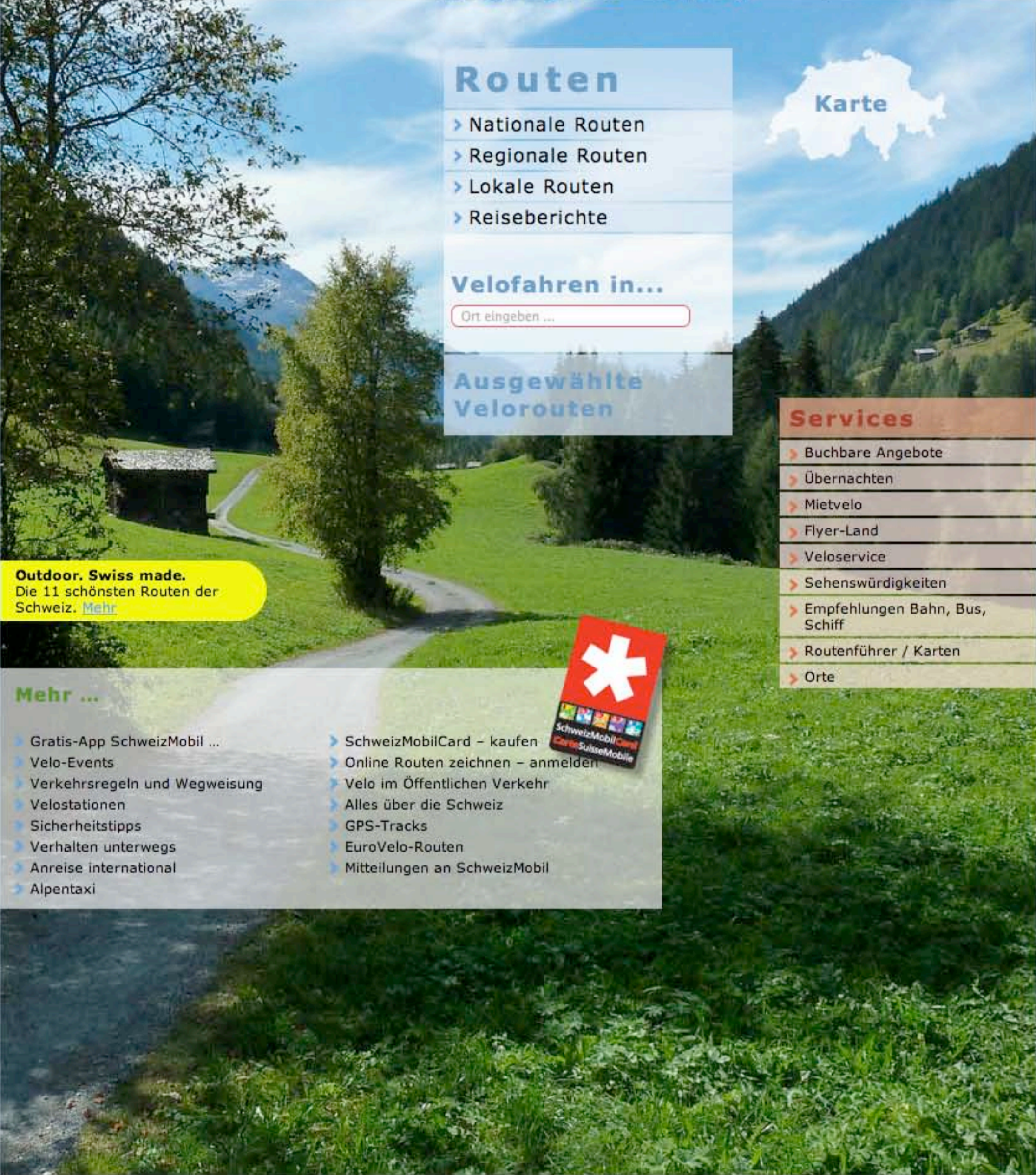


MIGROS

Schweiz Mobil - Veloland Schweiz



english
français
italiano



- ### Routen
- > Nationale Routen
 - > Regionale Routen
 - > Lokale Routen
 - > Reiseberichte



Velofahren in...

Ausgewählte Velorouten

- ### Services
- > Buchbare Angebote
 - > Übernachten
 - > Mietvelo
 - > Flyer-Land
 - > Veloservice
 - > Sehenswürdigkeiten
 - > Empfehlungen Bahn, Bus, Schiff
 - > Routenführer / Karten
 - > Orte

Outdoor. Swiss made.
Die 11 schönsten Routen der Schweiz. [Mehr](#)

- ### Mehr ...
- > Gratis-App SchweizMobil ...
 - > Velo-Events
 - > Verkehrsregeln und Wegweisung
 - > Velostationen
 - > Sicherheitstipps
 - > Verhalten unterwegs
 - > Anreise international
 - > Alpentaxi
 - > SchweizMobilCard - kaufen
 - > Online Routen zeichnen - anmelden
 - > Velo im Öffentlichen Verkehr
 - > Alles über die Schweiz
 - > GPS-Tracks
 - > EuroVelo-Routen
 - > Mitteilungen an SchweizMobil



Sie sind hier: Home » Veloland



Routen

- › Nationale Routen
- › Regionale Routen
- › Lokale Routen
- › Reiseberichte

Mountainbiken in...

Ort eingeben ...

Ausgewählte Biketouren

Karte

Services

- › Buchbare Angebote
- › Übernachten
- › Mietvelo
- › Veloservice
- › Sehenswürdigkeiten
- › Empfehlungen Bahn, Bus, Schiff
- › Routenführer / Karten
- › Orte

Outdoor. Swiss made.
Die 11 schönsten Routen der Schweiz. [Mehr](#)

Mehr ...

- › Gratis-App SchweizMobil ...
- › Verkehrsregeln und Wegweisung
- › Sicherheitstipps
- › Verhalten unterwegs
- › Anreise international
- › Alpentaxi
- › SchweizMobilCard - kaufen
- › Online Routen zeichnen - anmelden
- › Alles über die Schweiz
- › GPS-Tracks
- › Mitteilungen an SchweizMobil
- › Velo im Öffentlichen Verkehr




www.youthhostel.ch

Schweizer Jugendherbergen. So muss es sein.

Sie sind hier: Home » Mountainbikeland

Bund



Kantone



Fürstentum
Liechtenstein



Schweiz Tourismus





Routen

- > Nationale Routen
- > Regionale Routen
- > Lokale Routen
- > Reiseberichte



Services

- > Buchbare Angebote
- > Übernachten
- > Sehenswürdigkeiten
- > Empfehlungen Bahn, Bus, Schiff
- > Routenführer / Karten
- > Orte

Outdoor. Swiss made.
Die 11 schönsten Routen der Schweiz. [Mehr](#)

Mehr ...

- > Gratis-App SchweizMobil ...
- > Skating-Events
- > Verkehrsregeln und Wegweisung
- > Sicherheitstipps
- > Verhalten unterwegs
- > Anreise international
- > SchweizMobilCard - kaufen
- > Online Routen zeichnen - anmelden
- > Alles über die Schweiz
- > GPS-Tracks
- > Mitteilungen an SchweizMobil



Einfacher online Touren planen geht nicht.

[Mehr...](#)




gratis

[mehr...](#)

Sie sind hier: Home » Skatingland

Bund



Kantone



Fürstentum
Liechtenstein



Schweiz Tourismus





Routen

- › Nationale Routen
- › Regionale Routen
- › Reiseberichte
- › Wildwasser-Rafting

Karte



Services

- › Buchbare Angebote
- › Buchbare Raftings
- › Übernachten
- › Sehenswürdigkeiten
- › Empfehlungen Bahn, Bus, Schiff
- › Routenführer / Karten
- › Orte
- › Kanuclubs

Mehr ...

- › Gratis-App SchweizMobil ...
- › Kanu-Events
- › Kanugewässer und Signalisation
- › Sicherheitstipps und Wasserstand
- › Schweizerischer Kanu-Verband SKV
- › Verhalten unterwegs
- › SchweizMobilCard - kaufen
- › Online Routen zeichnen - anmelden
- › Alles über die Schweiz
- › GPS-Tracks
- › Mitteilungen an SchweizMobil




Outdoor. Swiss made.
Die 11 schönsten Routen der Schweiz. [Mehr](#)



Sie sind hier: [Home](#) » [Kanuland](#)

Bund



Kantone



Fürstentum
Liechtenstein



Schweiz Tourismus



Einfacher online Touren planen geht nicht.
[Mehr...](#)

Velo-fahrer
HERZLICH willkommen

www.youthhostel.ch







Suisse.
tout naturellement.

Outdoor. Swiss made.

Positionnement de la Suisse en tant que destination de plein air unique au monde.





SwissTrails

SWISSTRAILS MACHT DIE SCHWEIZ MOBIL

BUCHBARES ANGEBOT 2011

NEU!
WINTERLAND
Langlauf- und
Schneeschuhtouren
im Jura

-  **SCHWEIZMOBIL**
-  **WANDERLAND**
-  **VELOLAND**
-  **MOUNTAINBIKELAND**
-  **SKATINGLAND**
-  **KANULAND**



SwissTrails

SWISSTRAILS MACHT DIE SCHWEIZ MOBIL

BUCHBARES ANGEBOT 2011

NEU!
WINTERLAND
Langlauf- und
Schneeschuhtouren
im Jura

-  **SCHWEIZMOBIL**
-  **WANDERLAND**
-  **VELOLAND**
-  **MOUNTAINBIKELAND**
-  **SKATINGLAND**
-  **KANULAND**





SwissTrails

SWISSTRAILS MACHT DIE SCHWEIZ MOBIL

BUCHBARES ANGEBOT 2011

NEU!
WINTERLAND
Langlauf- und
Schneeschiitouren
im Jura

 SCHWEIZMOBIL


 WINTERLAND


 MOUNTAINBIKELAND


 SKATINGLAND

 KANU-LAND



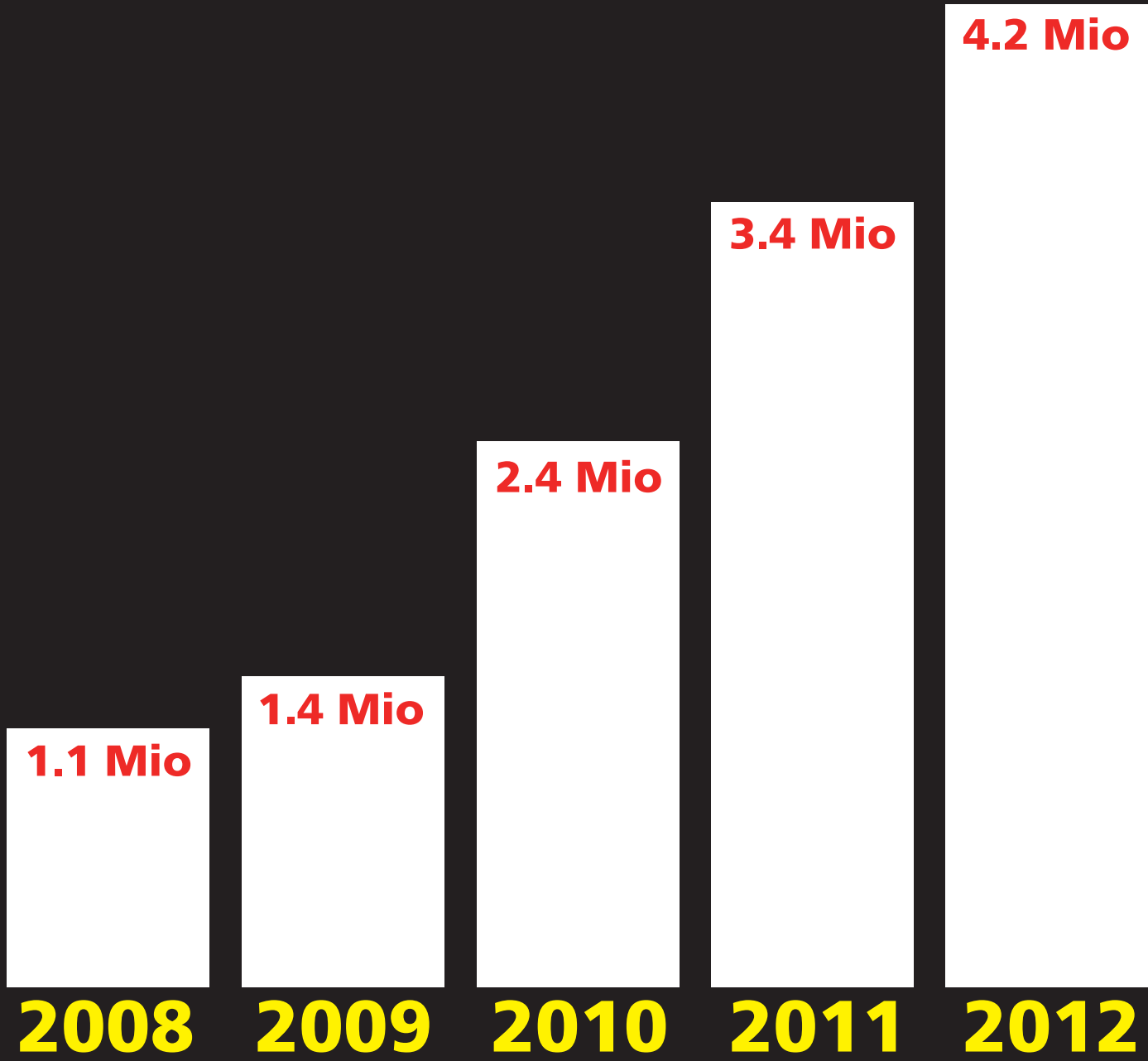






2008 – 2013







5a = 2'800'000



www.schweizmobil.ch
Entdecken Sie die schönsten Touren zum Wandern,
Velo fahren, Mountainbiken, Skaten und Kanufahren

Massstab 1: 25,000
Geodaten © swisstopo (5704000138)

MIGROS


Geodaten © swisstopo (5704000138)
SchweizMobil wird unterstützt durch:



5a = 130'000



2012 = 85'000



Conclusion:

**Launch
of
SwitzerlandMobility
is a success**



